

FOR LEASE

OLATHE STATION NORTH

119th Street & I-35
Olathe, Kansas



COMPLETE REDEVELOPMENT SPRING 2026

SITE SUMMARY

- 1,000 SF Available - Last Space Remaining
- Anchored by Top Producing Target in Kansas City MSA
- Positioned in Super Regional Trade Area
- 153,000 VPD at 119th Street and I-35
- \$137,349 Average Household Income in 5-Mile Radius

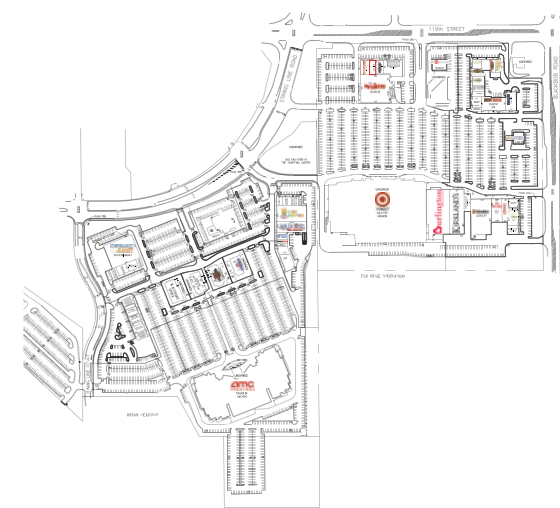
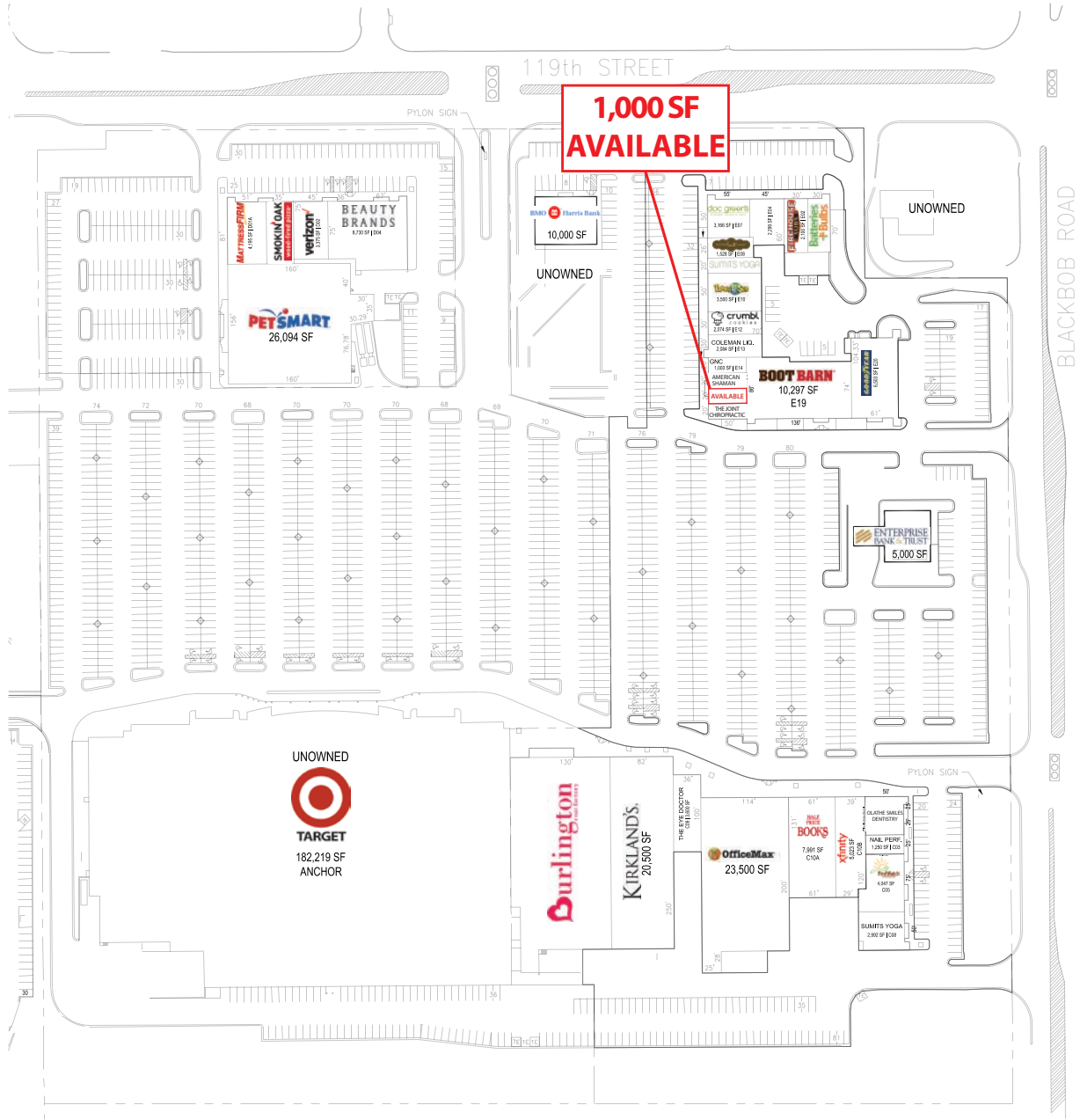


Eric Gonsher
egonsher@rhjohnson.com | 816.268.2434

4520 Madison Avenue, Suite 300 • Kansas City, MO 64111 • 816.561.5551 • rhjohnson.com

While this information is deemed correct, no representation is made as to the accuracy thereof.
This information is subject to errors, omissions and change of terms at any time. The property may be withdrawn from the market without notice.





OLATHE STATION NORTH

Olathe, Kansas



Summary Profile

2010-2020 Census, 2024 Estimates with 2029 Projections
 Calculated using Weighted Block Centroid from Block Groups

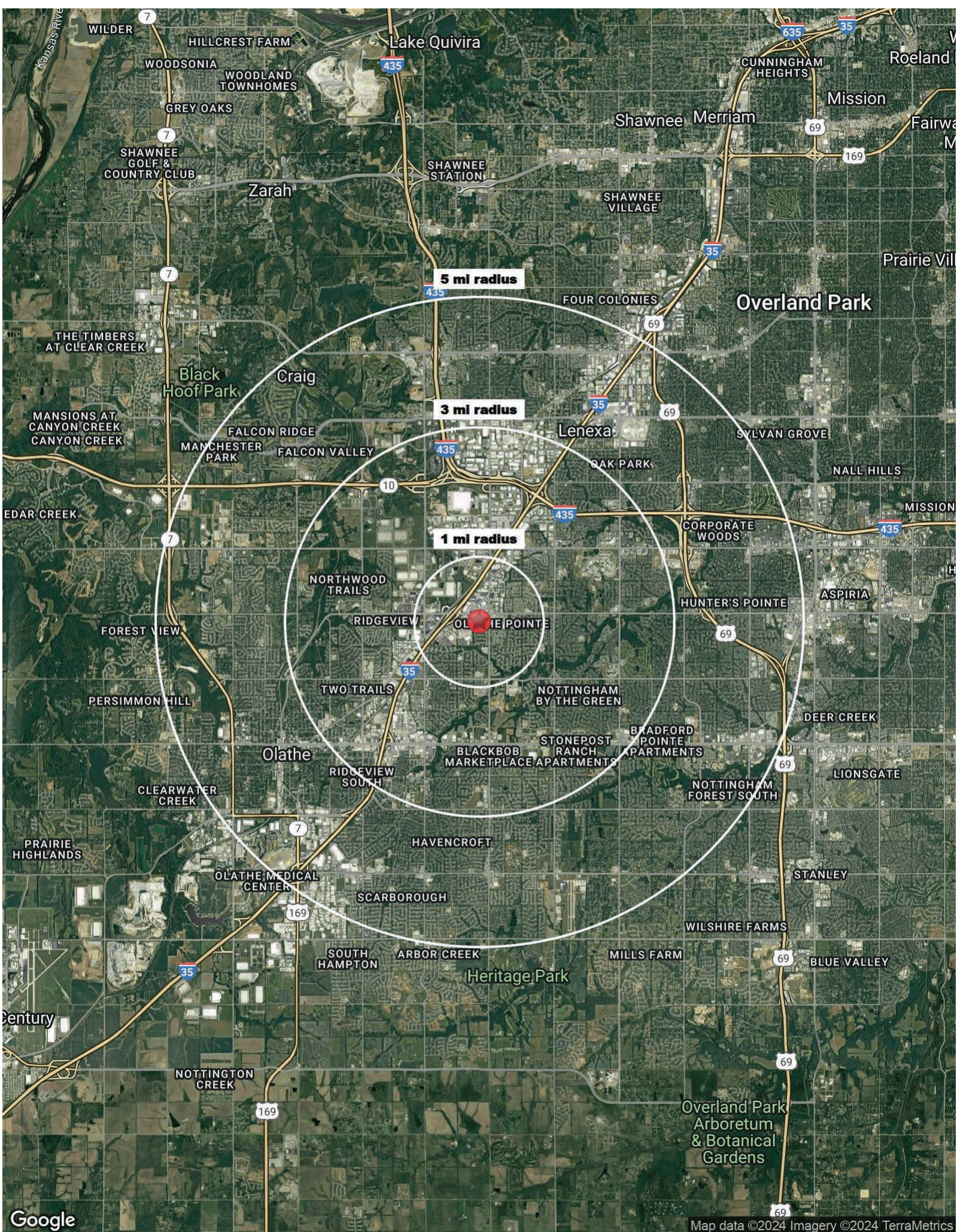


Lat/Lon: 38.9127/-94.7609

Olathe, KS 66062	1 mi radius	3 mi radius	5 mi radius
Population			
2024 Estimated Population	10,446	80,918	237,936
2029 Projected Population	11,014	83,967	242,564
2020 Census Population	9,955	81,762	236,109
2010 Census Population	9,528	74,651	217,916
Projected Annual Growth 2024 to 2029	1.1%	0.8%	0.4%
Historical Annual Growth 2010 to 2024	0.7%	0.6%	0.7%
2024 Median Age	36.6	37.3	37.6
Households			
2024 Estimated Households	4,647	33,732	96,319
2029 Projected Households	4,900	35,487	99,426
2020 Census Households	4,372	32,206	92,299
2010 Census Households	4,075	29,218	83,808
Projected Annual Growth 2024 to 2029	1.1%	1.0%	0.6%
Historical Annual Growth 2010 to 2024	1.0%	1.1%	1.1%
Race and Ethnicity			
2024 Estimated White	77.7%	76.7%	77.4%
2024 Estimated Black or African American	7.4%	7.1%	6.5%
2024 Estimated Asian or Pacific Islander	5.9%	6.2%	6.4%
2024 Estimated American Indian or Native Alaskan	0.3%	0.3%	0.3%
2024 Estimated Other Races	8.7%	9.7%	9.4%
2024 Estimated Hispanic	8.8%	9.9%	9.5%
Income			
2024 Estimated Average Household Income	\$118,488	\$132,595	\$137,349
2024 Estimated Median Household Income	\$96,087	\$106,107	\$109,414
2024 Estimated Per Capita Income	\$52,818	\$55,398	\$55,684
Education (Age 25+)			
2024 Estimated Elementary (Grade Level 0 to 8)	1.8%	1.5%	1.4%
2024 Estimated Some High School (Grade Level 9 to 11)	2.3%	1.9%	2.0%
2024 Estimated High School Graduate	14.7%	14.9%	14.0%
2024 Estimated Some College	18.9%	19.4%	18.5%
2024 Estimated Associates Degree Only	9.7%	7.3%	7.7%
2024 Estimated Bachelors Degree Only	31.5%	34.3%	34.5%
2024 Estimated Graduate Degree	21.1%	20.7%	21.9%
Business			
2024 Estimated Total Businesses	555	3,599	9,116
2024 Estimated Total Employees	9,800	67,519	149,133
2024 Estimated Employee Population per Business	17.6	18.8	16.4
2024 Estimated Residential Population per Business	18.8	22.5	26.1

©2024, Sites USA, Chandler, Arizona, 480-491-1112 Demographic Source: Applied Geographic Solutions 5/2024, TIGER Geography - RS1

This report was produced using data from private and government sources deemed to be reliable. The information herein is provided without representation or warranty.



Lake Quivira

WILDER

HILLCREST FARM

WOODSONIA

WOODLAND TOWNHOMES

GREY OAKS

SHAWNEE GOLF & COUNTRY CLUB

Zarah

SHAWNEE STATION

Shawnee

Merriam

CUNNINGHAM HEIGHTS

Mission

Roeland

Fairwa

Prairie Vil

Overland Park

5 mi radius

3 mi radius

1 mi radius

Black Hoof Park

Craig

FOUR COLONIES

THE TIMBERS AT CLEAR CREEK

MANSIONS AT CANYON CREEK CANYON CREEK

FALCON RIDGE

MANCHESTER PARK

FALCON VALLEY

Lenexa

SYLVAN GROVE

NALL HILLS

EDAR CREEK

7

435

35

69

MISSION

435

435

H

NORTHWOOD TRAILS

RIDGEVIEW

OLATHE POINT

HUNTER'S POINTE

ASPIRIA

FOREST VIEW

TWO TRAILS

NOTTINGHAM BY THE GREEN

DEER CREEK

PERSIMMON HILL

RIDGEVIEW SOUTH

BLACKBOB MARKETPLACE APARTMENTS

BRADFORD POINTE APARTMENTS

LIONSGATE

CLEARWATER CREEK

Olathe

NOTTINGHAM FOREST SOUTH

PRAIRIE HIGHLANDS

HAVENCROFT

STANLEY

OLATHE MEDICAL CENTER

SCARBOROUGH

WILSHIRE FARMS

BLUE VALLEY

Century

SOUTH HAMPTON

ARBOR CREEK

MILLS FARM

Heritage Park

NOTTINGTON CREEK

169

69

Overland Park Arboretum & Botanical Gardens

69